

Pula, 5. listopada 2021.

GRADOVIMA I OPĆINAMA NA TRASI UTRKE

Predmet: Informacije o privremenoj regulaciji prometa povodom održavanja međunarodne rekreativne biciklističke utrke ISTRIA300 na dan 10. listopada 2021.
- dostavlja se

Poštovani,

po prvi puta u našoj će se Županiji u subotu, **9. listopada 2021.** godine voziti međunarodna rekreativna biciklistička utrka **ISTRIA300** na kojoj će nastupiti oko tisuću biciklista iz različitih dijelova svijeta. Organizatori ove velike sportske manifestacije su tvrtka *Bike Triangle d.o.o.* iz Pule i hotelska tvrtka *Valamar d.d.* koji zajedno rade na razvijanju novog cikloturističkog proizvoda s ciljem promocije Istre kao cikloturističke destinacije.

Start utrke je u 7:00 sati s glavnog gradskog trga u Poreču, a koncept utrke zasnovan je na tri utrke različite dužine koje startaju istovremeno. Na dan utrke biciklisti samostalno na licu mjesta u točkama račvanja utrka odlučuju koju će od tri predložene trase u duljini 155, 235 i 300 km odvoziti. Interaktivne trase utrka dostupne su na sljedećim poveznicama i to:

- Istria155 <https://www.strava.com/routes/2733373324701572156>
- Istria235 <https://www.strava.com/routes/2735401492197590276>
- Istria300 <https://www.strava.com/routes/2849993595980098038>

Dionice javnih cesta kojima utrka prolazi tog će dana biti djelomično ili u potpunosti zatvorene te će se promet odvijati prema posebnoj prometnoj regulaciji koju će koordinirati predstavnici Ministarstva unutarnjih poslova.

Kako bismo javnost na vrijeme obavijestili o zatvaranju pojedinih dionica, u prilogu Vam dostavljamo grafički prikaz i okvirni vremenik njihovog zatvaranja kao i kontakt telefon koji će u dane odvijanja same manifestacije od 7.-10.10. biti građanima na raspolaganju s ciljem dobivanja pravovremene informacije o samoj trasi i otvaranju pojedinih dionica. Okvirno će se zatvaranje cesta odvijati u sljedećim terminima i područjima:

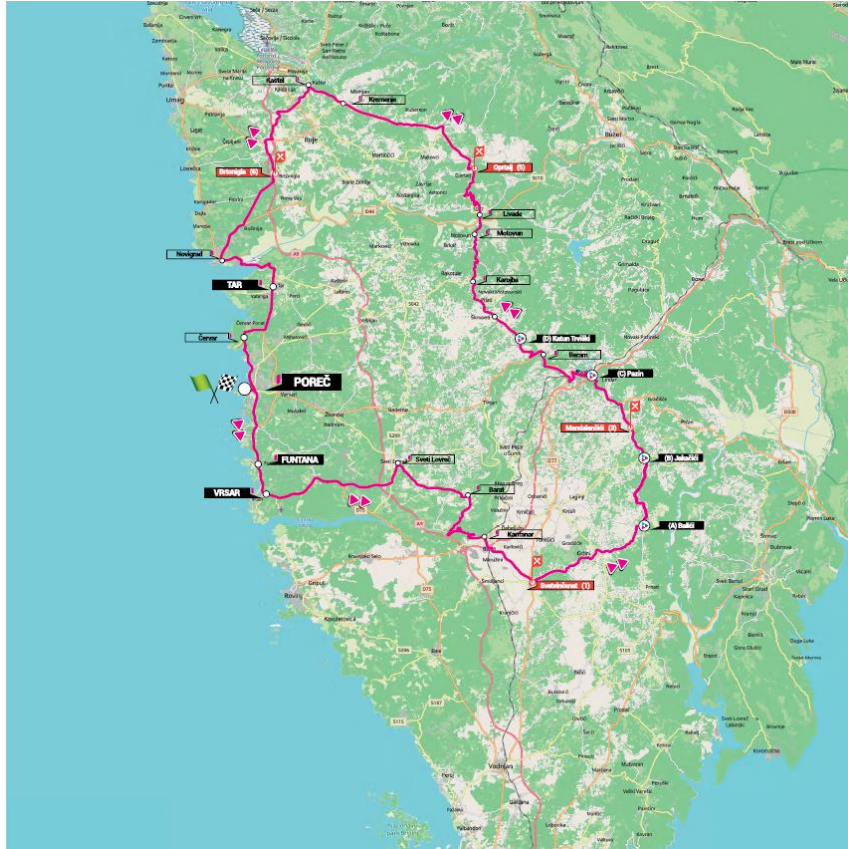
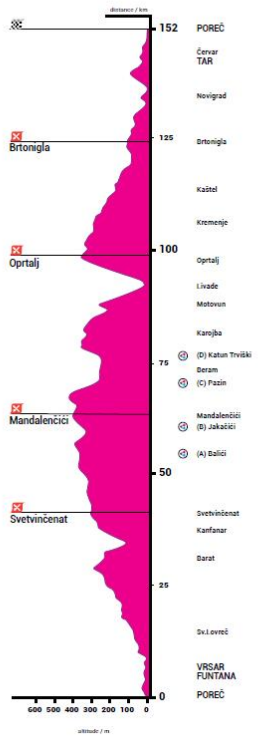
- **7:00-10:00** Poreč-Funtana-Vrsar-Sv.Lovreč-Kanfanar-Svetvinčenat-Barban, Raša
- **8:30-14:00** Koromačno-Labin-Potpican-Nedeščina-Šumber-Pazin-Katun Trviški
- **11:00-16:00** Cerovlje-Borut-Boljun-Vrh-Butoniga-Kašćerga
- **8:30-17:00** Karojba-Motovun-Livade-Oprtalj
- **9:30-19:00** Kremenje-Kaštel-Brtonigla-Tar

Najljepše Vas molimo da informacije o navedenoj manifestaciji koji šaljemo u prilogu postavite na svoje internetske stranice i prosljedite svima za koje smatrate da bi im bile od koristi i kako bi u skladu s njima prilagodili svoje poslovanje jer ćemo na taj način najbolje spriječiti eventualna negodovanja dijela javnosti oko privremene regulacije prometa koja će biti na snazi toga dana.

Stojimo na raspolaganju za bilo kakva dodatna pitanja te vam se najljepše zahvaljujemo na pomoći i susretljivosti prilikom organizacije ove manifestacije.

Sportski pozdrav!
Organizacijski tim ISTRIA300

Istria155 Map



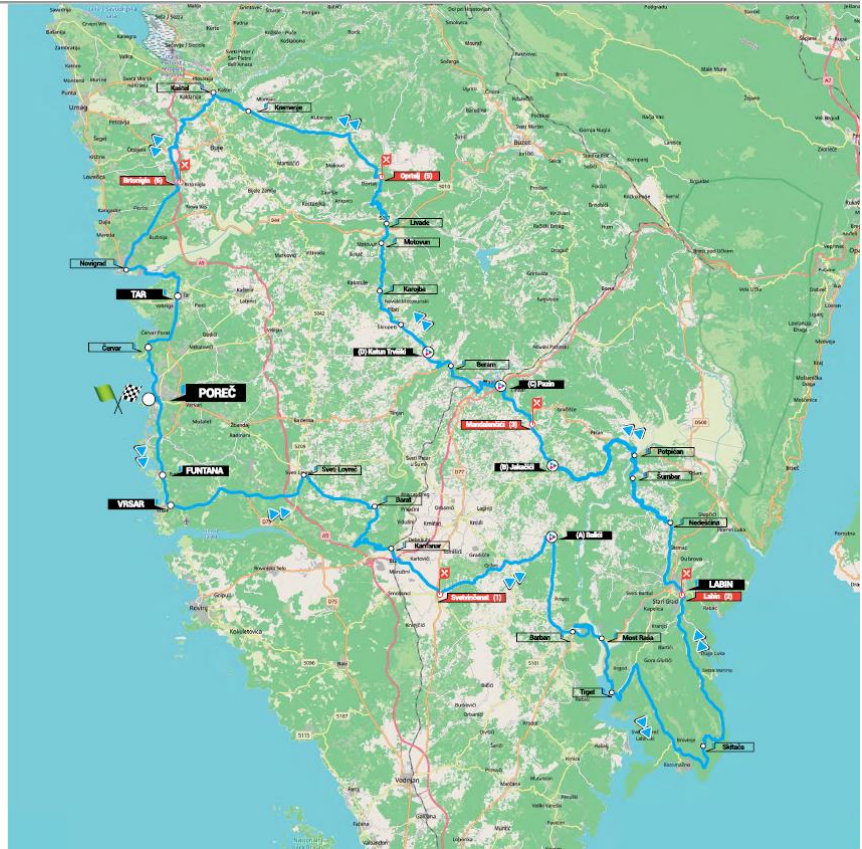
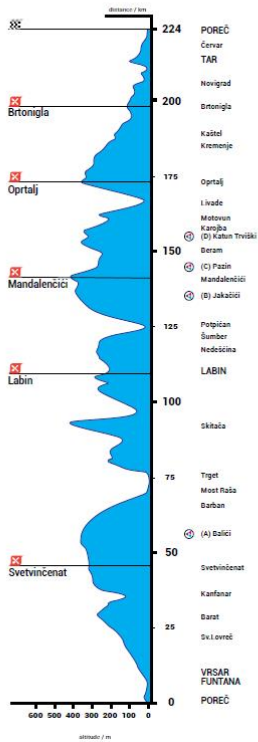
Istria155 Transit times

Elevation gain: 2.200 hm

Distance: 152 km

No.	COVERED km	PARTIAL km	km TO COVER	INFO	DIRECTION	LOCATION	AVERAGE SPEED - km/h		
							41	30	20
LINE-UP FOR START							6:30		
1	0,0	0,0	152,0		▲	POREČ - RACE START	7:00	7:00	7:00
2	7,0	7,0	145,0		▲	FUNTANA	7:09	7:10	7:12
3	10,0	3,0	142,0		▲	VRŠAR	7:13	7:14	7:17
4	23,0	13,0	129,0		▶	Sv. Lovreč	7:33	7:45	7:56
5	29,0	6,0	123,0	▲	▶	Barat	7:42	7:59	8:14
6	39,0	10,0	113,0	▲	▲	Kanfanar	7:58	8:21	8:47
7	44,5	5,5	107,5	⊙	◀	Svetvinčenat - FEED ZONE 1	8:07	8:32	9:02
8	56,5	12,0	95,5	⊙	◀	Balici - INTERSECTION A	8:25	8:58	9:40
9	62,0	5,5	90,0	⊙	▲	Jakačići - INTERSECTION B	8:32	9:09	9:57
10	65,0	3,0	87,0	⊙	◀	Mandalešćići - FEED ZONE 3	8:37	9:15	10:08
11	72,0	7,0	80,0	⊙	◀	Pazin - INTERSECTION C	8:49	9:30	10:33
12	73,0	1,0	79,0	▲	▲	Pazin (bridge)	8:50	9:32	10:36
13	77,0	4,0	75,0	▲	▲	Beram	8:56	9:40	10:48
14	75,0	2,0	73,0	⊙	▲	Katun Trviški - INTERSECTION D	8:59	9:44	10:54
15	88,0	9,0	64,0	▲	▲	Karoiba	9:13	10:02	11:21
16	91,0	3,0	61,0	▲	▲	Motovun	9:17	10:08	11:30
17	94,0	3,0	58,0	▲	▲	Livade	9:22	10:17	11:45
18	100,0	6,0	52,0	⊙	▲	Oprtalj - FEED ZONE 5	9:32	10:35	12:15
19	113,0	13,0	39,0	▲	▲	Kremenje	9:50	10:58	12:50
20	116,0	3,0	36,0	▲	◀	Kaštel	9:54	11:03	12:58
21	126,0	10,0	26,0	⊙	◀	Brtonigla - FEED ZONE 6	10:07	11:20	13:25
22	134,0	8,0	18,0	▲	◀	Novigrad	10:18	11:34	13:47
23	141,0	7,0	11,0	▲	◀	TAR	10:27	11:46	14:06
24	147,0	6,0	5,0	▲	◀	Cervar	10:35	11:56	14:23
25	152,0	5,0	0,0	⊙	▲	POREČ - RACE FINISH	10:42	12:04	14:36

Istria235 Map

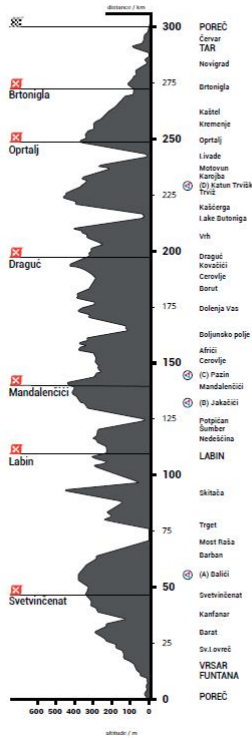


Istria235 Transit times

No.	COVERED km	PARTIAL km	km TO COVER	INFO	DIRECTION	LOCATION	AVERAGE SPEED - km/h		
							39	30	20
LINE-UP FOR START							6:30		
1	0.0	0.0	224.0		▲	POREČ - RACE START	7:00	7:00	7:00
2	7.0	7.0	217.0		▲	FUNTANA	7:10	7:10	7:11
3	10.0	3.0	214.0		▲	VRSAR	7:14	7:15	7:16
4	23.0	13.0	201.0		▶	Sv. Lovreč	7:33	7:37	7:42
5	29.0	6.0	195.0	▲	▶	Barat	7:42	7:47	7:54
6	39.0	10.0	185.0	▲	▶	Kanfanar	7:56	8:04	8:16
7	44.5	5.5	179.5	⚠	◀	Svetvinčenat - FEED ZONE 1	8:04	8:14	8:27
8	56.5	12.0	167.5	⊕	▶	Balici - INTERSECTION A	8:22	8:34	8:57
9	66.0	9.5	158.0	▲	▶	Barban	8:34	8:49	9:15
10	71.0	5.0	153.0	▲	▶	Most Raša	8:39	8:55	9:22
11	76.5	5.5	147.5	▲	◀	Trget	8:46	9:03	9:34
12	93.0	16.5	131.0	▲	▲	Skitača	9:21	9:58	11:13
13	110.0	17.0	114.0	⚠	◀	LABIN - FEED ZONE 2	9:58	10:55	12:55
14	115.0	6.0	108.0	▲	◀	Nedescina	10:06	11:05	13:08
15	121.0	5.0	103.0	▲	◀	Sember	10:12	11:13	13:19
16	124.0	3.0	100.0	▲	◀	Potpićan	10:16	11:18	13:25
17	135.0	11.0	89.0	⊕	▶	Jakabci - INTERSECTION B	10:38	11:51	14:15
18	138.0	3.0	86.0	⚠	◀	Mandalenci - FEED ZONE 3	10:43	11:57	14:23
19	144.0	6.0	80.0	⊕	◀	Pazin - INTERSECTION C	10:52	12:09	14:39
20	145.0	1.0	79.0	▲	◀	Pazin (bridge)	10:54	12:11	14:41
21	149.0	4.0	75.0	▲	▲	Beram	10:59	12:17	14:51
22	152.0	3.0	72.0	⊕	▶	Katun Trviški - INTERSECTION D	11:04	12:22	14:59
23	161.0	9.0	63.0	▲	▲	Karođa	11:17	12:37	15:21
24	163.0	2.0	61.0	▲	▲	Motovun	11:19	12:41	15:26
25	166.0	3.0	58.0	▲	▲	Livade	11:25	12:47	15:44
26	172.0	6.0	52.0	⚠	▲	Opatalj - FEED ZONE 5	11:35	13:01	16:20
27	185.0	13.0	39.0	▲	▲	Kremenje	11:52	13:23	16:48
28	188.0	3.0	36.0	▲	◀	Kaštel	11:56	13:28	16:55
29	196.0	10.0	26.0	⚠	▲	Britonigla - FEED ZONE 6	12:09	13:45	17:16
30	206.0	8.0	18.0	▲	◀	Novigrad	12:20	13:58	17:33
31	213.0	7.0	11.0	▲	▲	TAR	12:29	14:10	17:48
32	219.0	6.0	5.0	▲	◀	Cervar	12:37	14:20	18:01
33	224.0	5.0	0.0	⚠	▲	POREČ - RACE FINISH	12:44	14:28	18:12

Distance: 224 km
Elevation gain: 3.600 hm

Istria300 Map



Istria300 Transit times

Elevation gain: 5.300 km
Distance: 300 km

No.	COVERED km	PARTIAL km	km TO COVER	INFO	DIRECTION	LOCATION	AVERAGE SPEED - km/h		
							37	31	25
LINE-UP FOR START							6:30		
1	0.0	0.0	301.0		▲	POREČ - RACE START	7:00	7:00	7:00
2	7.0	7.0	294.0		▲	FUNTANA	7:10	7:11	7:12
3	10.0	3.0	291.0		▲	VRSAR	7:14	7:15	7:18
4	23.0	13.0	278.0		▶	Sv. Lovreč	7:34	7:38	7:44
5	29.0	6.0	272.0		▶	Barat	7:44	7:49	7:56
6	39.0	10.0	262.0		▲	Kanfanar	8:00	8:07	8:17
7	44.5	5.5	256.5	⚠	◀	Svetvinčenat - FEED ZONE 1	8:09	8:17	8:28
8	56.5	12.0	244.5	⊙	▶	Balici - INTERSECTION A	8:27	8:37	8:52
9	66.0	9.5	235.0	▲	▶	Barban	8:39	8:52	9:08
10	71.0	5.0	230.0	▲	▶	Most Rása	8:45	8:57	9:14
11	76.5	5.5	224.5	▲	◀	Tiget	8:52	9:05	9:24
12	93.0	16.5	208.0	▲	▲	Skitača	9:30	9:58	10:46
13	110.0	17.0	191.0	⚠ ▲	◀	LABIN - FEED ZONE 2	10:10	10:51	12:11
14	116.0	6.0	185.0	▲	◀	Nedescina	10:18	11:01	12:23
15	121.0	5.0	180.0	▲	▲	Sumber	10:25	11:10	12:33
16	124.0	3.0	177.0	▲	◀	Potpićan	10:30	11:15	12:38
17	135.0	11.0	166.0	⊙	▶	Jakačaci - INTERSECTION B	10:53	11:45	13:15
18	138.0	3.0	163.0	⚠	▶	Mandalenčici - FEED ZONE 3	10:58	11:50	13:22
19	144.0	6.0	157.0	⊙ ▲	▶	Pazin - INTERSECTION C	11:08	12:02	13:35
20	151.0	7.0	150.0	▲	▲	Cerovlje	11:18	12:14	13:49
21	158.5	7.5	142.5	▲	▲	Africi	11:29	12:26	14:04
22	164.5	6.0	136.5	▲	◀	Bojunske polje	11:38	12:37	14:16
23	173.0	8.5	128.0	▲	◀	Dolenja Vas	11:51	12:51	14:33
24	183.0	10.0	118.0	▲	◀	Borut	12:09	13:13	15:00
25	187.5	4.5	113.5	▲	▶	Cerovlje	12:16	13:21	15:09
26	192.5	5.0	108.5	▲	▶	Kovačici	12:24	13:29	15:18
27	194.5	2.0	106.5	⚠	▲	Draguč - FEED ZONE 4	12:26	13:32	15:21
28	209.0	14.5	92.0	▲	▲	Vih	12:46	13:54	15:46
29	216.0	7.0	85.0	▲	◀	Lake Butoniga	13:00	14:11	16:07
30	222.0	6.0	79.0	▲	▲	Kašćerga	13:12	14:25	16:25
31	228.0	6.0	73.0	▲	▲	Trivje	13:24	14:40	16:43
32	239.0	1.0	72.0	⊙	▶	Katin Triviški - INTERSECTION D	13:26	14:41	16:44
33	236.0	7.0	65.0	▲	▲	Karoljba	13:36	14:53	16:58
34	240.0	4.0	61.0	▲	▲	Motovun	13:42	15:00	17:05
35	243.0	3.0	58.0	▲	▲	Livade	13:48	15:07	17:13
36	249.0	6.0	52.0	⚠ ▲	▲	Opatalj - FEED ZONE 5	13:58	15:21	17:30
37	262.0	13.0	39.0	▲	▲	Kremenje	14:17	15:42	17:54
38	265.0	3.0	36.0	▲	◀	Kaštel	14:21	15:47	18:00
39	275.0	10.0	26.0	⚠	◀	Britonigla - FEED ZONE 6	14:35	16:03	18:18
40	283.0	8.0	18.0	▲	◀	Novigrad	14:46	16:16	18:33
41	289.0	6.0	12.0	▲	◀	TAR	14:54	16:26	18:45
42	296.0	7.0	5.0	▲	◀	Červar	15:04	16:37	18:58
43	300.0	4.5	0.0	⚠	▲	POREČ - RACE FINISH	15:10	16:45	19:06